U.S. DEPARTMENT OF HOMELAND SECURITY
FEDERAL EMERGENCY MANAGEMENT AGENCY
National Flood Insurance Program

ELEVATION CERTIFICATE

Important: Read the instructions on pages 1–9.

OMB No. 1660-0008
Expiration Date: July 31, 2015

SECTION A – PROPERTY INFORMATION

FOR INSURANCE COMPANY USE
Policy Number:
Company NAIC Number:

A1. Building Owner's Name CLOUSER, RANDALL & CAROLINE

A2. Building Street Address (including Apt., Unit, Suite, and/or Bldg. No.) or P.O. Route and Box No.
10022 THIRD AVENUE
City STONE HARBOR State NJ ZIP Code 08247

A3. Property Description (Lot and Block Numbers, Tax Parcel Number, Legal Description, etc.)
LOT 115, 116 BLOCK 100.03

A4. Building Use (e.g., Residential, Non-Residential, Addition, Accessory, etc.) RESIDENTIAL
A5. Latitude/Longitude: Lat. 39.0515 Long. -74.7628 Horizontal Datum: ☐ NAD 1927 ☒ NAD 1983
A6. Attach at least 2 photographs of the building if the Certificate is being used to obtain flood insurance.
A7. Building Diagram Number 1B
A8. For a building with a crawlspace or enclosure(s):
a) Square footage of crawlspace or enclosure(s) 405 sq ft
b) Number of permanent flood openings in the crawlspace or enclosure(s) within 1.0 foot above adjacent grade 4
c) Total net area of flood openings in A8.b SEC D sq in
d) Engineered flood openings? ☒ Yes ☐ No

A9. For a building with an attached garage:
a) Square footage of attached garage N/A sq ft
b) Number of permanent flood openings in the attached garage within 1.0 foot above adjacent grade ____
c) Total net area of flood openings in A9.b ____ sq in
d) Engineered flood openings? ☐ Yes ☐ No

SECTION B – FLOOD INSURANCE RATE MAP (FIRM) INFORMATION

B1. NFIP Community Name & Community Number	B2. County Name	B3. State
BOROUGH OF STONE HARBOR 345323	CAPE MAY	NEW JERSEY

B4. Map/Panel Number	B5. Suffix	B6. FIRM Index Date	B7. FIRM Panel Effective/Revised Date	B8. Flood Zone(s)	B9. Base Flood Elevation(s) (Zone AO, use base flood depth)
345323 0001	C	1/8/1971	7/15/1992	A7	10'

B10. Indicate the source of the Base Flood Elevation (BFE) data or base flood depth entered in Item B9.
☐ FIS Profile ☒ FIRM ☐ Community Determined ☐ Other/Source: ____
B11. Indicate elevation datum used for BFE in Item B9: ☒ NGVD 1929 ☐ NAVD 1988 ☐ Other/Source: ____
B12. Is the building located in a Coastal Barrier Resources System (CBRS) area or Otherwise Protected Area (OPA)? ☐ Yes ☒ No
Designation Date: N/A ☐ CBRS ☐ OPA

SECTION C – BUILDING ELEVATION INFORMATION (SURVEY REQUIRED)

C1. Building elevations are based on: ☐ Construction Drawings* ☐ Building Under Construction* ☒ Finished Construction
*A new Elevation Certificate will be required when construction of the building is complete.
C2. Elevations – Zones A1–A30, AE, AH, A (with BFE), VE, V1–V30, V (with BFE), AR, AR/A, AR/AE, AR/A1–A30, AR/AH, AR/AO. Complete Items C2.a–h below according to the building diagram specified in Item A7. In Puerto Rico only, enter meters.
Benchmark Utilized: CMCMUA DISC SH-46 Vertical Datum: NGVD29
Indicate elevation datum used for the elevations in items a) through h) below. ☒ NGVD 1929 ☐ NAVD 1988 ☐ Other/Source: ____
Datum used for building elevations must be the same as that used for the BFE.

		Check the measurement used.	
a) Top of bottom floor (including basement, crawlspace, or enclosure floor)	7.1	☒ feet	☐ meters
b) Top of the next higher floor	11.4	☒ feet	☐ meters
c) Bottom of the lowest horizontal structural member (V Zones only)	N/A	☒ feet	☐ meters
d) Attached garage (top of slab)	N/A	☒ feet	☐ meters
e) Lowest elevation of machinery or equipment servicing the building (Describe type of equipment and location in Comments)	11.3	☒ feet	☐ meters
f) Lowest adjacent (finished) grade next to building (LAG)	6.8	☒ feet	☐ meters
g) Highest adjacent (finished) grade next to building (HAG)	7.1	☒ feet	☐ meters
h) Lowest adjacent grade at lowest elevation of deck or stairs, including structural support	N/A	☒ feet	☐ meters

SECTION D – SURVEYOR, ENGINEER, OR ARCHITECT CERTIFICATION

This certification is to be signed and sealed by a land surveyor, engineer, or architect authorized by law to certify elevation information. *I certify that the information on this Certificate represents my best efforts to interpret the data available. I understand that any false statement may be punishable by fine or imprisonment under 18 U.S. Code, Section 1001.*

☒ Check here if comments are provided on back of form.
☒ Check here if attachments.
Were latitude and longitude in Section A provided by a licensed land surveyor? ☒ Yes ☐ No

PLACE SEAL HERE

Certifier's Name THOMAS R. DENEKA License Number 35828
Title PLS Company Name STONE HARBOR SURVEYORS
Address PO BOX 511 City STONE HARBOR State NJ ZIP Code 08247
Signature Thomas R Deneka Date 8/5/15 REV 8/12/15 Telephone 609-368-7451

See reverse side for continuation.

IMPORTANT: In these spaces, copy the corresponding information from Section A.	FOR INSURANCE COMPANY USE
Building Street Address (including Apt., Unit, Suite, and/or Bldg. No.) or P.O. Route and Box No. 10022 THIRD AVENUE	Policy Number:
City STONE HARBOR State NJ ZIP Code 08247	Company NAIC Number:

SECTION D – SURVEYOR, ENGINEER, OR ARCHITECT CERTIFICATION (CONTINUED)

Copy both sides of this Elevation Certificate for (1) community official, (2) insurance agent/company, and (3) building owner.

Comments BUILDING HAS 4 SMART VENTS MODEL # 1540-510 COVERING 200SQFT OF VENT SPACE EACH.
C-2-E IS HOT WATER HEATER IN UTILITY ROOM.
CABANA HVAC @ 13.5'. GENERATOR @ CABANA @16'

Signature Thomas R Deck Date 8/5/15 REV 8/12/15

SECTION E – BUILDING ELEVATION INFORMATION (SURVEY NOT REQUIRED) FOR ZONE AO AND ZONE A (WITHOUT BFE)

For Zones AO and A (without BFE), complete Items E1–E5. If the Certificate is intended to support a LOMA or LOMR-F request, complete Sections A, B, and C. For Items E1–E4, use natural grade, if available. Check the measurement used. In Puerto Rico only, enter meters.

E1. Provide elevation information for the following and check the appropriate boxes to show whether the elevation is above or below the highest adjacent grade (HAG) and the lowest adjacent grade (LAG).
a) Top of bottom floor (including basement, crawlspace, or enclosure) is _____.____ ☐ feet ☐ meters ☐ above or ☐ below the HAG.
b) Top of bottom floor (including basement, crawlspace, or enclosure) is _____.____ ☐ feet ☐ meters ☐ above or ☐ below the LAG.

E2. For Building Diagrams 6–9 with permanent flood openings provided in Section A Items 8 and/or 9 (see pages 8–9 of Instructions), the next higher floor (elevation C2.b in the diagrams) of the building is _____.____ ☐ feet ☐ meters ☐ above or ☐ below the HAG.

E3. Attached garage (top of slab) is _____.____ ☐ feet ☐ meters ☐ above or ☐ below the HAG.

E4. Top of platform of machinery and/or equipment servicing the building is _____.____ ☐ feet ☐ meters ☐ above or ☐ below the HAG.

E5. Zone AO only: If no flood depth number is available, is the top of the bottom floor elevated in accordance with the community's floodplain management ordinance? ☐ Yes ☐ No ☐ Unknown. The local official must certify this information in Section G.

SECTION F – PROPERTY OWNER (OR OWNER'S REPRESENTATIVE) CERTIFICATION

The property owner or owner's authorized representative who completes Sections A, B, and E for Zone A (without a FEMA-issued or community-issued BFE) or Zone AO must sign here. The statements in Sections A, B, and E are correct to the best of my knowledge.

Property Owner's or Owner's Authorized Representative's Name

Address City State ZIP Code

Signature Date Telephone

Comments

☐ Check here if attachments.

SECTION G – COMMUNITY INFORMATION (OPTIONAL)

The local official who is authorized by law or ordinance to administer the community's floodplain management ordinance can complete Sections A, B, C (or E), and G of this Elevation Certificate. Complete the applicable item(s) and sign below. Check the measurement used in Items G8–G10. In Puerto Rico only, enter meters.

G1. ☒ The information in Section C was taken from other documentation that has been signed and sealed by a licensed surveyor, engineer, or architect who is authorized by law to certify elevation information. (Indicate the source and date of the elevation data in the Comments area below.)

G2. ☐ A community official completed Section E for a building located in Zone A (without a FEMA-issued or community-issued BFE) or Zone AO.

G3. ☐ The following information (Items G4–G10) is provided for community floodplain management purposes.

G4. Permit Number	G5. Date Permit Issued	G6. Date Certificate Of Compliance/Occupancy Issued
13-10881	11-18-13	8/27/15

G7. This permit has been issued for: ☒ New Construction ☐ Substantial Improvement

G8. Elevation of as-built lowest floor (including basement) of the building: 11.4 ☒ feet ☐ meters Datum NGVD 1929

G9. BFE or (in Zone AO) depth of flooding at the building site: 10.0 ☒ feet ☐ meters Datum NGVD 1929

G10. Community's design flood elevation: 11.0 ☒ feet ☐ meters Datum NGVD 1929

Local Official's Name MICHAEL KOOCHENBERE Title CONSTRUCTION OFFICIAL

Community Name BOROUGH OF STONE HARBOR Telephone 609 368-6814

Signature Date 8/27/15

Comments AROUND THE TIME LOCAL ORDINANCE WAS CHANGE TO NEW D.F.E. - USE PRELIM MAP FOR CONST. ☐ Check here if attachments.

Building Photographs

See Instructions for Item A6.

IMPORTANT: In these spaces, copy the corresponding information from Section A.

Building Street Address (including Apt., Unit, Suite, and/or Bldg. No.) or P.O. Route and Box No. 10022 THIRD AVENUE	FOR INSURANCE COMPANY USE Policy Number:
City STONE HARBOR State NJ ZIP Code 08247	Company NAIC Number:

If using the Elevation Certificate to obtain NFIP flood insurance, affix at least 2 building photographs below according to the instructions for Item A6. Identify all photographs with date taken; "Front View" and "Rear View"; and, if required, "Right Side View" and "Left Side View." When applicable, photographs must show the foundation with representative examples of the flood openings or vents, as indicated in Section A8. If submitting more photographs than will fit on this page, use the Continuation Page.



FRONT VIEW 7/30/2015



NORTH SIDE VIEW 7/30/2015



REAR VIEW 7/30/2015



SOUTH SIDE VIEW 7/30/2015