

ELEVATION CERTIFICATE

Important: Read the instructions on pages 1 - 7.

SECTION A - PROPERTY OWNER INFORMATION

BUILDING OWNER'S NAME LEWIS, WILLIAM DR. & ELIZABETH		For Insurance Company Use: Policy Number	
BUILDING STREET ADDRESS (Including Apt., Unit, Suite, and/or Bldg. No.) OR P.O. ROUTE AND BOX NO. 134-111 TH STREET		Company NAIC Number	
CITY STONE HARBOR	STATE NJ	ZIP CODE 08247	
PROPERTY DESCRIPTION (Lot and Block Numbers, Tax Parcel Number, Legal Description, etc.) BLOCK 110.02 LOT 33, 35			
BUILDING USE (e.g., Residential, Non-residential, Addition, Accessory, etc. Use Comments section if necessary.) RESIDENTIAL			
LATITUDE/LONGITUDE (OPTIONAL) (##° - ##' - ##.###" or ##.####")		HORIZONTAL DATUM: <input type="checkbox"/> NAD 1927 <input type="checkbox"/> NAD 1983	
		SOURCE: <input type="checkbox"/> GPS (Type): <input type="checkbox"/> USGS Quad Map <input type="checkbox"/> Other: _____	

SECTION B - FLOOD INSURANCE RATE MAP (FIRM) INFORMATION

B1. NFIP COMMUNITY NAME & COMMUNITY NUMBER BOROUGH OF STONE HARBOR - 345323		B2. COUNTY NAME CAPE MAY		B3. STATE NJ	
B4. MAP AND PANEL NUMBER 0001	B5. SUFFIX C	B6. FIRM INDEX DATE 7/15/92	B7. FIRM PANEL EFFECTIVE/REVISED DATE 7/15/92	B8. FLOOD ZONE(S) A7	B9. BASE FLOOD ELEVATION(S) (Zone AO, use depth of flooding) 10'

B10. Indicate the source of the Base Flood Elevation (BFE) data or base flood depth entered in B9.

☐ FIS Profile ☒ FIRM ☐ Community Determined ☐ Other (Describe): _____B11. Indicate the elevation datum used for the BFE in B9: ☒ NGVD 1929 ☐ NAVD 1988 ☐ Other (Describe): _____B12. Is the building located in a Coastal Barrier Resources System (CBRS) area or Otherwise Protected Area (OPA)? ☐ Yes ☒ No
Designation Date _____

SECTION C - BUILDING ELEVATION INFORMATION (SURVEY REQUIRED)

C1. Building elevations are based on: ☐ Construction Drawings* ☐ Building Under Construction* ☒ Finished Construction
*A new Elevation Certificate will be required when construction of the building is complete.


C2. Building Diagram Number 8 (Select the building diagram most similar to the building for which this certificate is being completed - see pages 6 and 7. If no diagram accurately represents the building, provide a sketch or photograph.)

C3. Elevations - Zones A1-A30, AE, AH, A (with BFE), VE, V1-V30, V (with BFE), AR, AR/A, AR/AE, AR/A1-A30, AR/AH, AR/AO
Complete Items C3a-i below according to the building diagram specified in Item C2. State the datum used. If the datum is different from the datum used for the BFE in Section B, convert the datum to that used for the BFE. Show field measurements and datum conversion calculation. Use the space provided or the Comments area of Section D or Section G, as appropriate, to document the datum conversion.
Datum NGVD 29 Conversion/Comments _____

Elevation reference mark used LOCAL Does the elevation reference mark used appear on the FIRM? ☐ Yes ☒ No

- o a) Top of bottom floor (including basement or enclosure) 9. 60 ft.(m)
- o b) Top of next higher floor 11. 82 ft.(m)
- o c) Bottom of lowest horizontal structural member (V zones only) N/A. ft.(m)
- o d) Attached garage (top of slab) N/A. ft.(m)
- o e) Lowest elevation of machinery and/or equipment servicing the building 12. 08 ft.(m)
- o f) Lowest adjacent grade (LAG) 8. 97 ft.(m)
- o g) Highest adjacent grade (HAG) 10. 19 ft.(m)
- o h) No. of permanent openings (flood vents) within 1 ft. above adjacent grade 7
- o i) Total area of all permanent openings (flood vents) in C3h 420 sq. in. (sq. cm)

License Number, Embossed Seal,
Signature, and Date

 #12659 7/7/2000

SECTION D - SURVEYOR, ENGINEER, OR ARCHITECT CERTIFICATION


This certification is to be signed and sealed by a land surveyor, engineer, or architect authorized by law to certify elevation information.


I certify that the information in Sections A, B, and C on this certificate represents my best efforts to interpret the data available.

I understand that any false statement may be punishable by fine or imprisonment under 18 U.S. Code, Section 1001.

CERTIFIER'S NAME SAM DENEKA

LICENSE NUMBER 12659

TITLE PE, LS		COMPANY NAME STONE HARBOR SURVEYORS & ENGINEERS	
ADDRESS PO BOX 511	CITY STONE HARBOR	STATE NJ	ZIP CODE 08247
SIGNATURE 	DATE 7/7/2000	TELEPHONE 609-368-7451	

ENTERED
7/29/01 

IMPORTANT: In these spaces, copy the corresponding information from Section A.			For Insurance Company Use:
BUILDING STREET ADDRESS (Including Apt., Unit, Suite, and/or Bldg. No.) OR P.O. ROUTE AND BOX NO.			Policy Number
CITY	STATE	ZIP CODE	Company NAIC Number

SECTION D - SURVEYOR, ENGINEER, OR ARCHITECT CERTIFICATION (CONTINUED)

Copy both sides of this Elevation Certificate for (1) community official, (2) insurance agent/company, and (3) building owner.

COMMENTS

1 CRAWL SPACE DOOR (CLOSED) IF OPEN WOULD GIVE ADDITIONAL 657 SQ. IN. OF VENT SPACE.

☒ Check here if attachments

SECTION E - BUILDING ELEVATION INFORMATION (SURVEY NOT REQUIRED) FOR ZONE AO AND ZONE A (WITHOUT BFE)

For Zone AO and Zone A (without BFE), complete Items E1 through E4. If the Elevation Certificate is intended for use as supporting information for a LOMA or LOMR-F, Section C must be completed.

- E1. Building Diagram Number (Select the building diagram most similar to the building for which this certificate is being completed – see pages 6 and 7. If no diagram accurately represents the building, provide a sketch or photograph.)
- E2. The top of the bottom floor (including basement or enclosure) of the building is ___ ft.(m) ___ in.(cm) ☐ above or ☐ below (check one) the highest adjacent grade.
- E3. For Building Diagrams 6-8 with openings (see page 7), the next higher floor or elevated floor (elevation b) of the building is ___ ft.(m) ___ in.(cm) above the highest adjacent grade.
- E4. For Zone AO only: If no flood depth number is available, is the top of the bottom floor elevated in accordance with the community's floodplain management ordinance? ☐ Yes ☐ No ☐ Unknown. The local official must certify this information in Section G.

SECTION F - PROPERTY OWNER (OR OWNER'S REPRESENTATIVE) CERTIFICATION

The property owner or owner's authorized representative who completes Sections A, B, and E for Zone A (without a FEMA-issued or community-issued BFE) or Zone AO must sign here.

PROPERTY OWNER'S OR OWNER'S AUTHORIZED REPRESENTATIVE'S NAME

ADDRESS CITY STATE ZIP CODE

SIGNATURE DATE TELEPHONE

COMMENTS

☐ Check here if attachments

SECTION G - COMMUNITY INFORMATION (OPTIONAL)

The local official who is authorized by law or ordinance to administer the community's floodplain management ordinance can complete Sections A, B, C (or E), and G of this Elevation Certificate. Complete the applicable item(s) and sign below.

- G1. ☐ The information in Section C was taken from other documentation that has been signed and embossed by a licensed surveyor, engineer, or architect who is authorized by state or local law to certify elevation information. (Indicate the source and date of the elevation data in the Comments area below.)
- G2. ☐ A community official completed Section E for a building located in Zone A (without a FEMA-issued or community-issued BFE) or Zone AO.
- G3. ☐ The following information (Items G4-G9) is provided for community floodplain management purposes.

G4. PERMIT NUMBER 99-4099	G5. DATE PERMIT ISSUED 11/16/99	G6. DATE CERTIFICATE OF COMPLIANCE/OCCUPANCY ISSUED 7/21/00
G7. This permit has been issued for: <input checked="" type="checkbox"/> New Construction <input type="checkbox"/> Substantial Improvement		
G8. Elevation of as-built lowest floor (including basement) of the building is:		9.60 ft.(m) Datum: MVD 29
G9. BFE or (in Zone AO) depth of flooding at the building site is:		10.0 ft.(m) Datum: MVD 29
LOCAL OFFICIAL'S NAME ALAN LOVEGROVE		TITLE CONSTRUCTION OFFICIAL
COMMUNITY NAME BOROUGH OF STONE HARBOR		TELEPHONE 609-368-6804
SIGNATURE [Signature]		DATE 7/21/00
COMMENTS		

☐ Check here if attachments