
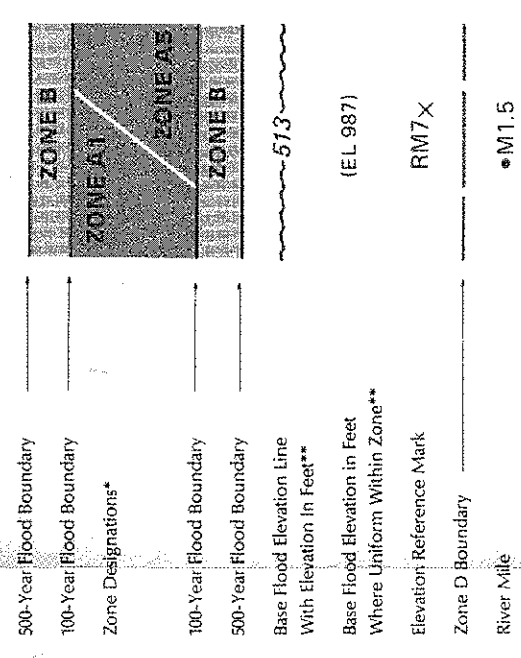


KEY TO MAP



*Reference to the National Oceanic and Atmospheric Administration's Vertical Datum of 1929

***EXPLANATION OF ZONE DESIGNATIONS**

ZONE	EXPLANATION
A	Area of 100-year flood; base flood elevations and flood hazard factors are determined.
AO	Area of 100-year shallow flooding where depths are between one (1) and three (3) feet; average depths of inundation are shown, but no flood hazard factors are determined.
AH	Area of 100-year flood where depths are between one (1) and three (3) feet; average depths of inundation are shown, but no flood hazard factors are determined.
A1-A30	Area of 100-year flood; base flood elevations and flood hazard factors are determined.
A89	Area of 100-year flood; base flood elevations and flood hazard factors are determined.
B	Area of 100-year flood; base flood elevations and flood hazard factors are determined.
C	Area of minimal flooding (no shading).
D	Area of undetermined, but possible, flood hazards.
V	Area of 100-year coastal flood with velocity wave action; base flood elevations and flood hazard factors are determined.
V1-V30	Area of 100-year coastal flood with velocity wave action; base flood elevations and flood hazard factors are determined.

NOTES TO USERS

This map was prepared by the National Flood Insurance Program. It does not constitute a warranty, nor does it constitute a representation of the size, or all pertinent features outside of the Special Flood Hazard Boundary Map. The map is intended to provide information for insurance purposes only. It is not intended to be used for engineering, construction, or other purposes. For more information, contact your insurance agent or call the National Flood Insurance Program, at (800) 638-6622.

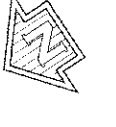
For adjoining map panels see separately printed Map Index.

INITIAL IDENTIFICATION:
JANUARY 8, 1977

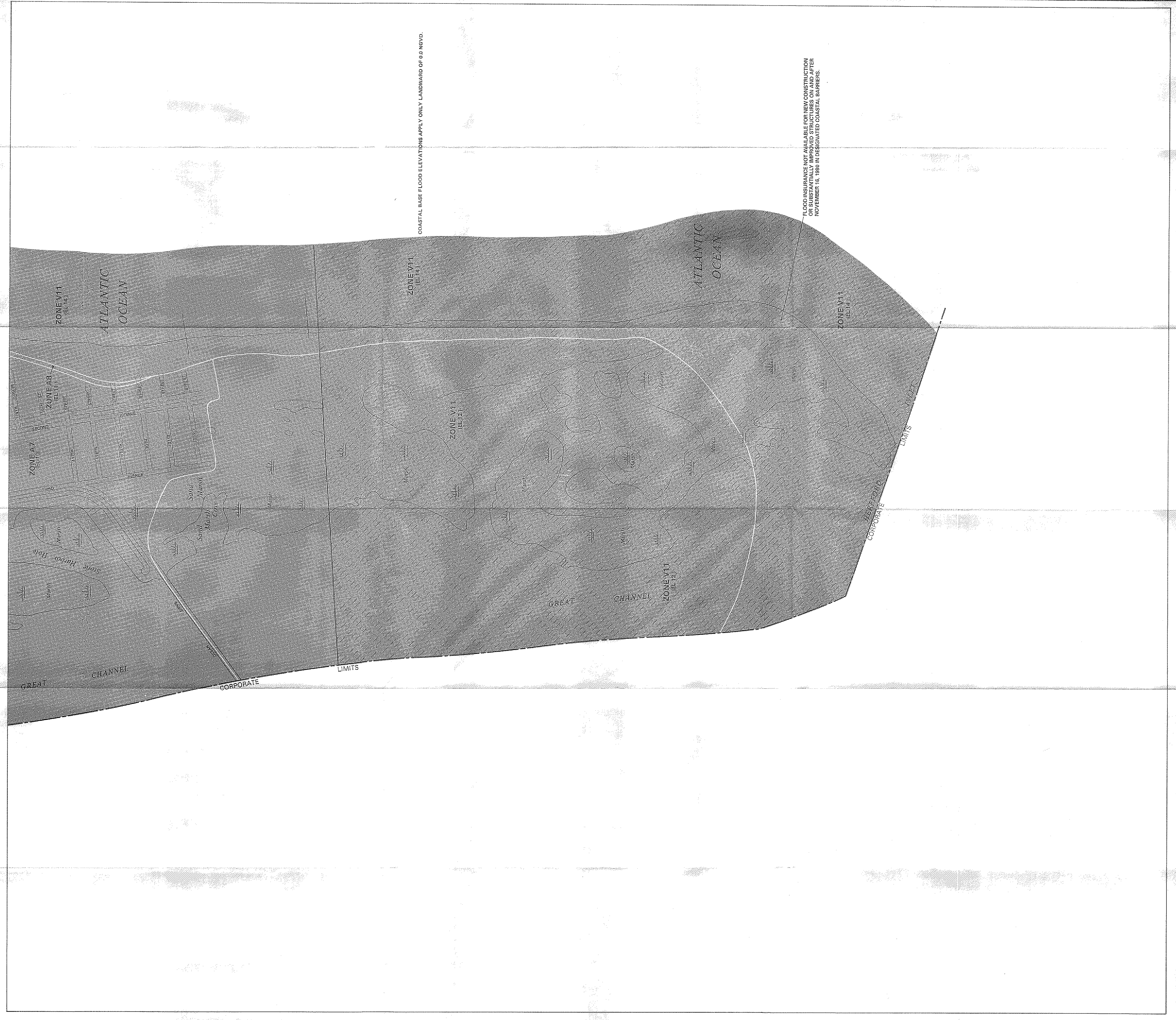
FLOOD HAZARD BOUNDARY MAP REVISION:
NONE

FLOOD INSURANCE RATE MAP EFFECTIVE:
JANUARY 8, 1977

FLOOD INSURANCE RATE MAP REVISIONS:
July 1, 1974 - Addition of Special Flood Hazard Boundaries;
November 14, 1976 - reflect coastal base flood elevations;
February 2, 1983 - add coastal base flood elevations, and velocity flood hazard zones;
April 17, 1985 - to lower base flood elevations and to change zone boundaries;
July 15, 1992 - to add undeveloped coastal barriers.



APPROXIMATE SCALE
500 0 500 FEET



COASTAL BASE FLOOD ELEVATIONS APPLY ONLY LANDWARD OF 0.0 NOVD.

FLOOD INSURANCE NOT AVAILABLE FOR NEW CONSTRUCTION OR SUBSTANTIALLY IMPROVED STRUCTURES ON AND AFTER NOVEMBER 15, 1980 IN DESIGNATED COASTAL BARRIERS.

NATIONAL FLOOD INSURANCE PROGRAM

FIRM
FLOOD INSURANCE RATE MAP

BOROUGH OF
STONE HARBOR,
NEW JERSEY
CAPE MAY COUNTY

PANEL 2 OF 2
(SEE MAP INDEX FOR PANELS NOT PRINTED)

NOTE:
THIS MAP INCORPORATES APPROXIMATE BOUNDARIES OF COASTAL BARRIERS AS DETERMINED BY THE FEDERAL EMERGENCY MANAGEMENT AGENCY UNDER THE COASTAL BARRIER IMPROVEMENT ACT OF 1980 (PL. 96-381).

COMMUNITY-PANEL NUMBER
345323 0002 E

MAP REVISED:
JULY 15, 1992



Federal Emergency Management Agency