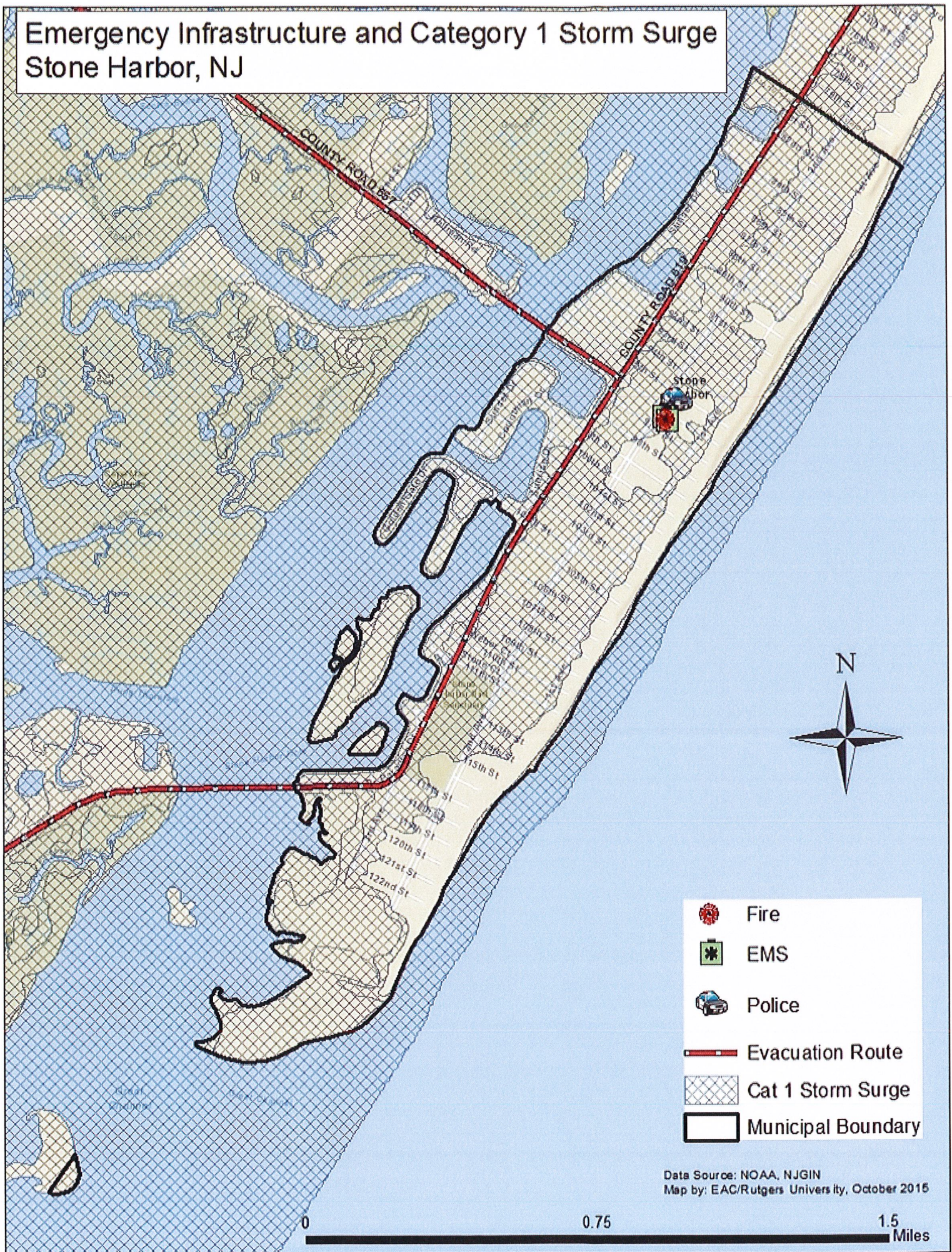








# Emergency Infrastructure and Category 1 Storm Surge Stone Harbor, NJ



-  Fire
-  EMS
-  Police
-  Evacuation Route
-  Cat 1 Storm Surge
-  Municipal Boundary

Data Source: NOAA, NJGIN  
Map by: EAC/Rutgers University, October 2015

0 0.75 1.5 Miles