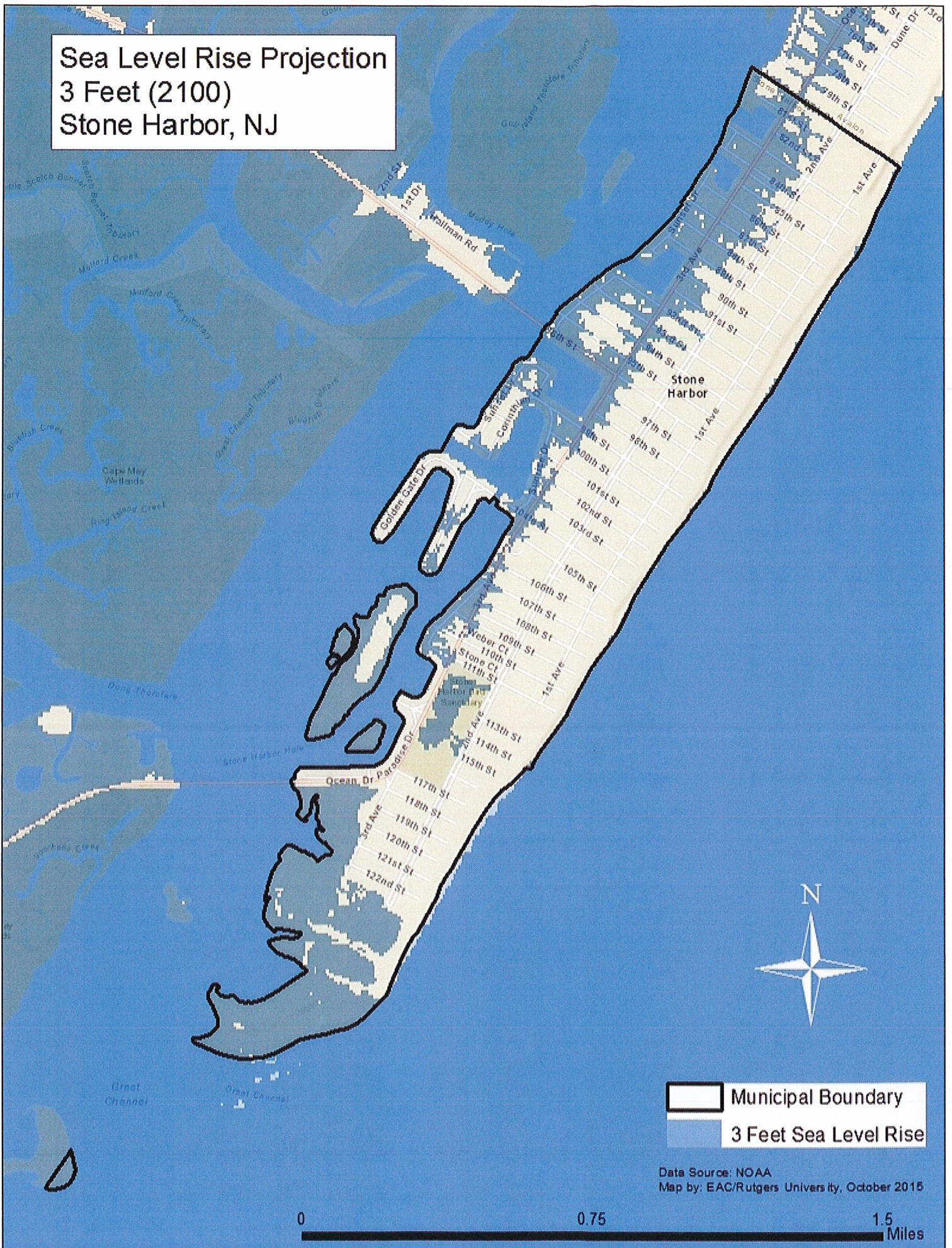




Sea Level Rise Projection
3 Feet (2100)
Stone Harbor, NJ



 Municipal Boundary
 3 Feet Sea Level Rise

Date Source: NOAA
Map by: EAC/Rutgers University, October 2015

0 0.75 1.5 Miles